

LATVIAN NATIONAL PARKS AND RESERVES

Maksims Žigisovs DT-21

Teiči Nature Reserve

- Location: Madona county Mētriena;
- Area: 19779 ha;
- Year of foundation: 1982;
- Nature Data Management System OZOLS;





Krustkalni Nature Reserve

- Administrative division: Madona district Laudona and Marciena parish;
- Area: 2978 ha;
- Year of foundation: 1977;
- Nature Data Management System OZOLS;





Moricsala Nature Reserve

- Administrative division: Usmas parish of Ventspils region;
- Area: 818 ha;
- Year of foundation: 1912;
- Nature Data Management System OZOLS;





Grīņu Nature Reserve

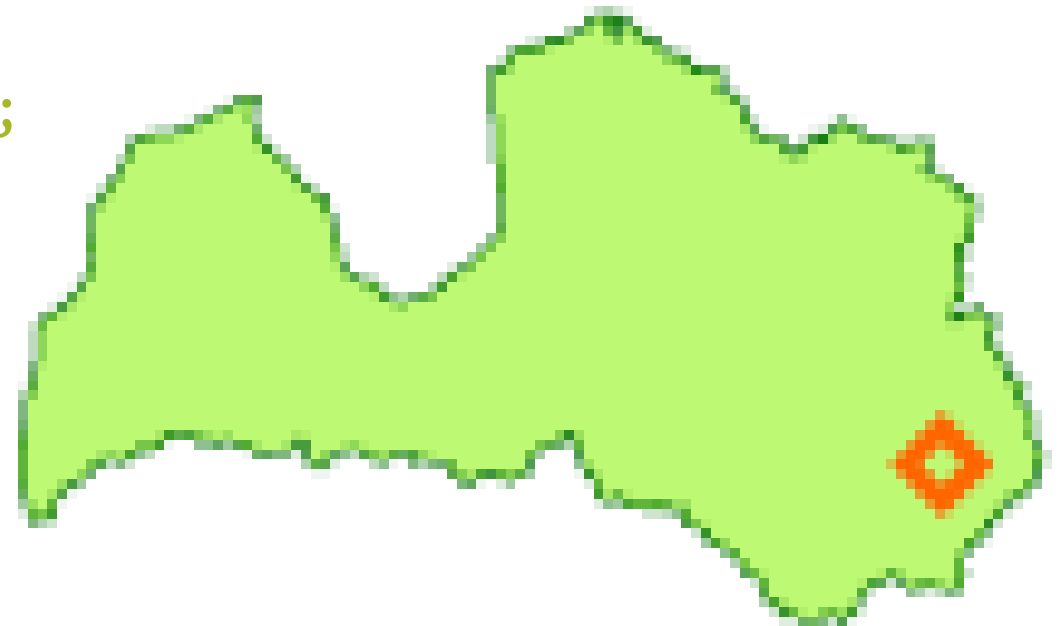
- Administrative division: Saku parish, Pāvilosta district;
- Area: 1454.9 ha;
- Year of foundation: 1936;
- Nature Data Management System OZOLS;





Rāzna National Park

- Administrative division: Mākoņkalns, Rzekne Region;
- Area: 59615 ha;
- Year of foundation: 2007;
- Nature Data Management System OZOLS;






Gaujas national park

- Administrative division: The territory is located in Amata, Beverina;
- Area: 91790 ha;
- Year of foundation: 1973;
- Nature Data Management System OZOLS;





Ķemeri National Park

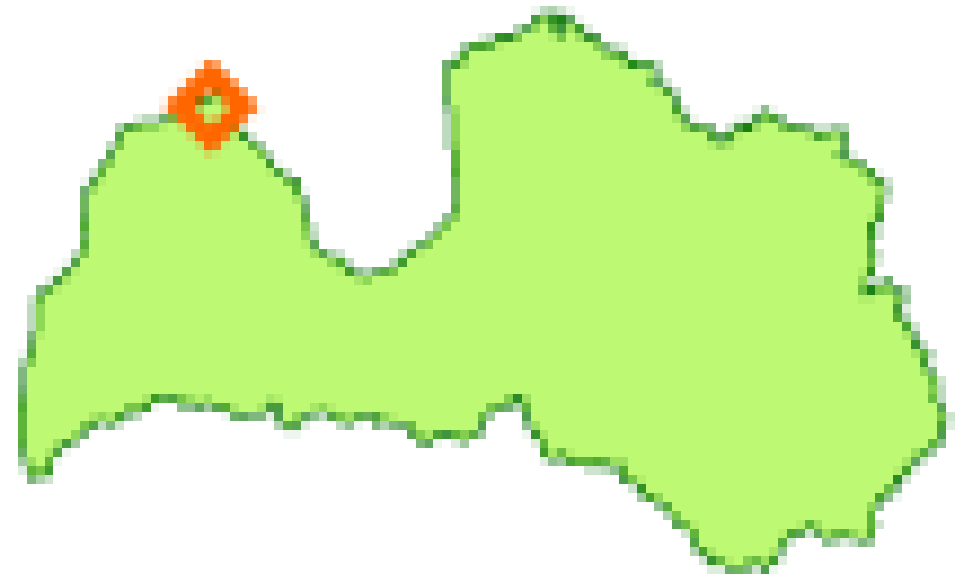
- Administrative division: Babīte County Salas parish;
- Area: 36 180 ha;
- Year of foundation: 1997;
- Nature Data Management System OZOLS;





Slīteres nacionālais parks

- Administrative division: Dundaga district Dundaga and Kolka parishes;
- Area: 16 414 ha;
- Year of foundation: 2000 (from 1923. >> 2000 Slītere Nature Reserve);
- Nature Data Management System OZOLS;





THANKS FOR ATTENTION

Links: [Click here](#)